




















Mercer Meadows

-  Boating
-  Equestrian Center
-  Fishing
-  Points of Interest
-  Observation Area
-  Off-leash Dog Park
-  Parking
-  Picnic Area
-  Playground
-  Restrooms
-  Picnic Pavilion
-  Shade Shelter
-  Curlis Trail (2.2 miles)
-  Lawrence Hopewell Trail (4.4 miles)
-  Farm History Trail (1.2 miles)
-  Maidenhead Trail (2.3 miles)
-  Twin Pines Trail (1 mile)
-  Paved/Improved Trail
-  Natural Path

